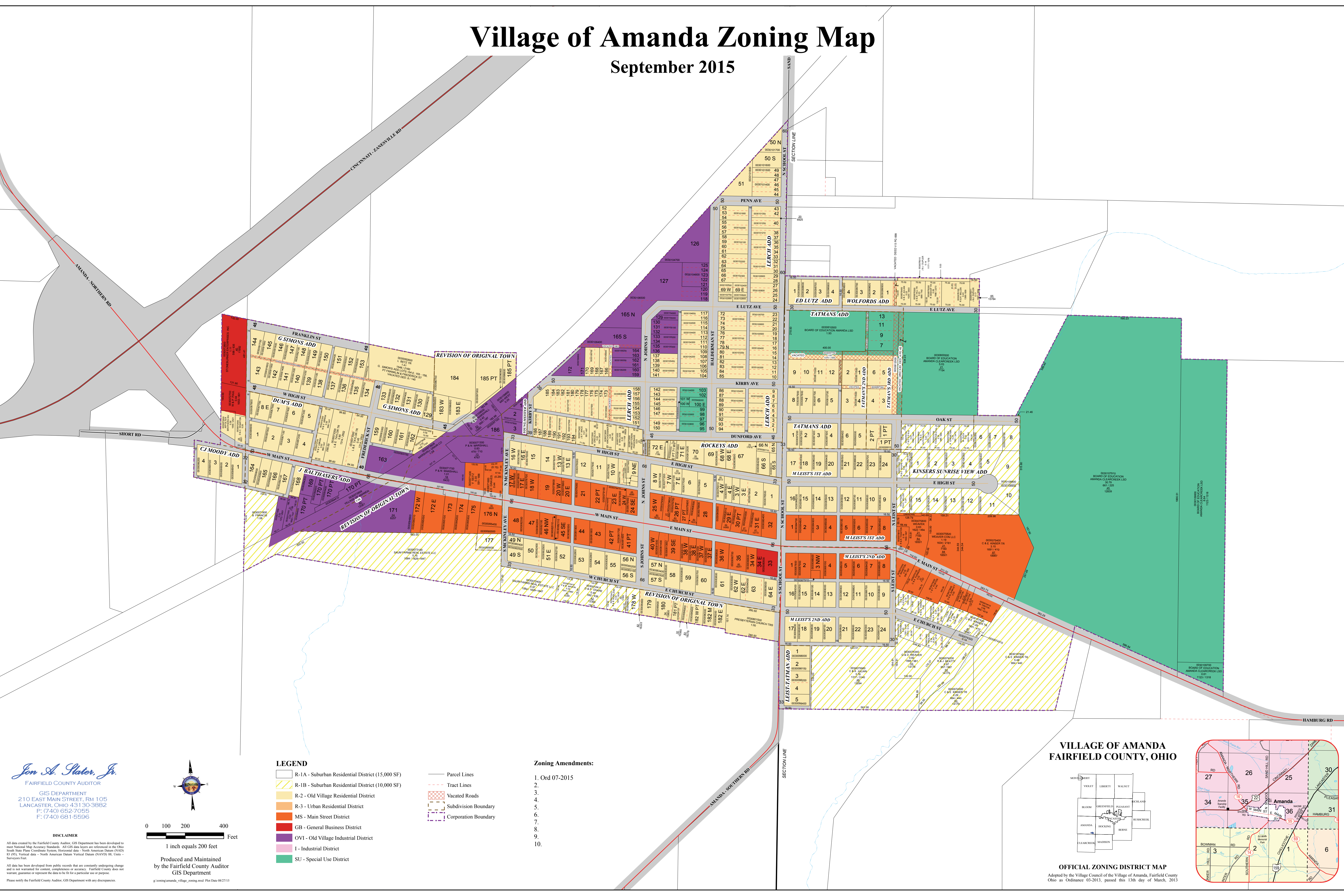
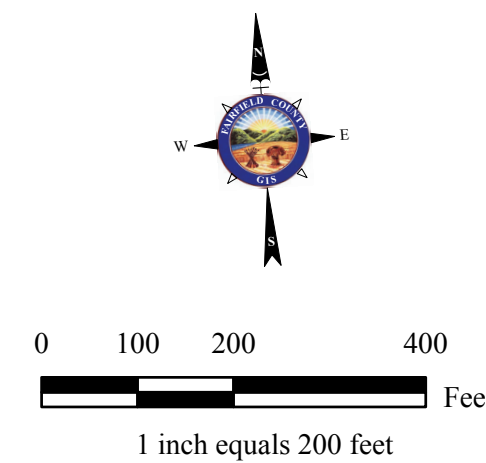


Village of Amanda Zoning Map

September 2015



Jon A. Slater, Jr.
 FAIRFIELD COUNTY AUDITOR
 GIS DEPARTMENT
 210 EAST MAIN STREET, RM 105
 LANCASTER, OHIO 43130-3882
 P: (740) 652-7055
 F: (740) 681-5596

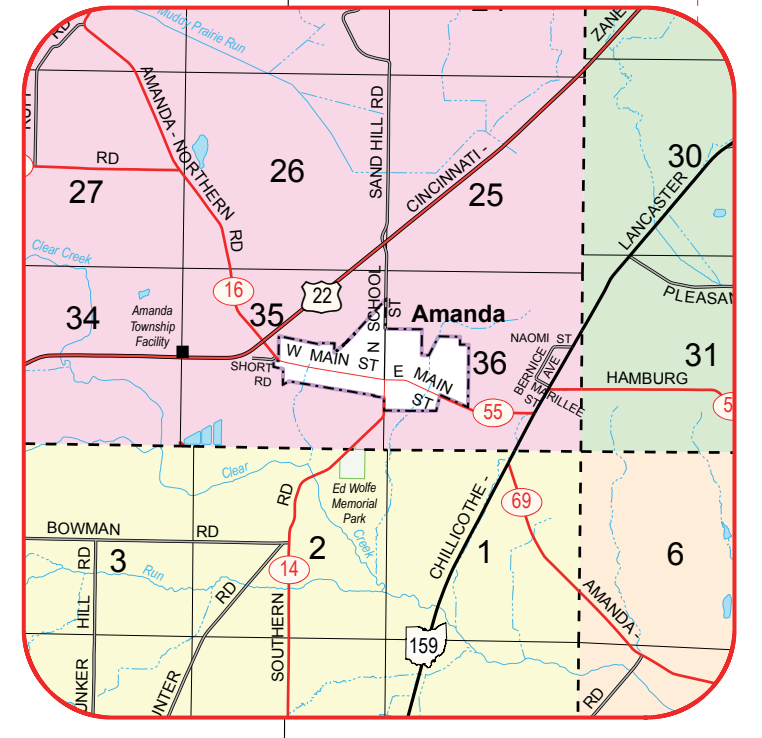
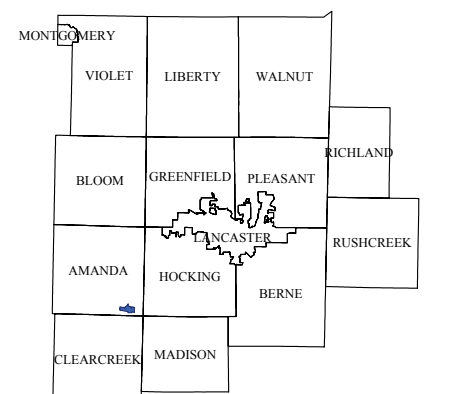


LEGEND

	R-1A - Suburban Residential District (15,000 SF)		Parcel Lines
	R-1B - Suburban Residential District (10,000 SF)		Traet Lines
	R-2 - Old Village Residential District		Vacated Roads
	R-3 - Urban Residential District		Subdivision Boundary
	MS - Main Street District		Corporation Boundary
	GB - General Business District		
	OVI - Old Village Industrial District		
	I - Industrial District		
	SU - Special Use District		

- Zoning Amendments:**
1. Ord 07-2015
 - 2.
 - 3.
 - 4.
 - 5.
 - 6.
 - 7.
 - 8.
 - 9.
 - 10.

**VILLAGE OF AMANDA
 FAIRFIELD COUNTY, OHIO**



OFFICIAL ZONING DISTRICT MAP
 Adopted by the Village Council of the Village of Amanda, Fairfield County
 Ohio as Ordinance 03-2013, passed this 15th day of March, 2013

All data created by the Fairfield County Auditor. GIS Department has been developed to meet National Map Accuracy Standards. All GIS data layers are referenced to the Ohio State Plane Coordinate System. Horizontal data - North American Datum (NAD) 83 (85). Vertical data - North American Datum Vertical Datum (NAVD) 88. Units - Spheroid Feet.
 All data has been developed from public records that are constantly undergoing change and is not warranted for content, completeness or accuracy. Fairfield County does not warrant, guarantee or represent the data to be fit for a particular use or purpose.
 Please notify the Fairfield County Auditor, GIS Department with any discrepancies.